MAPS OF SUGGESTED ELECTORAL DISTRICTS

NSW OVERVIEW - All Electoral Districts

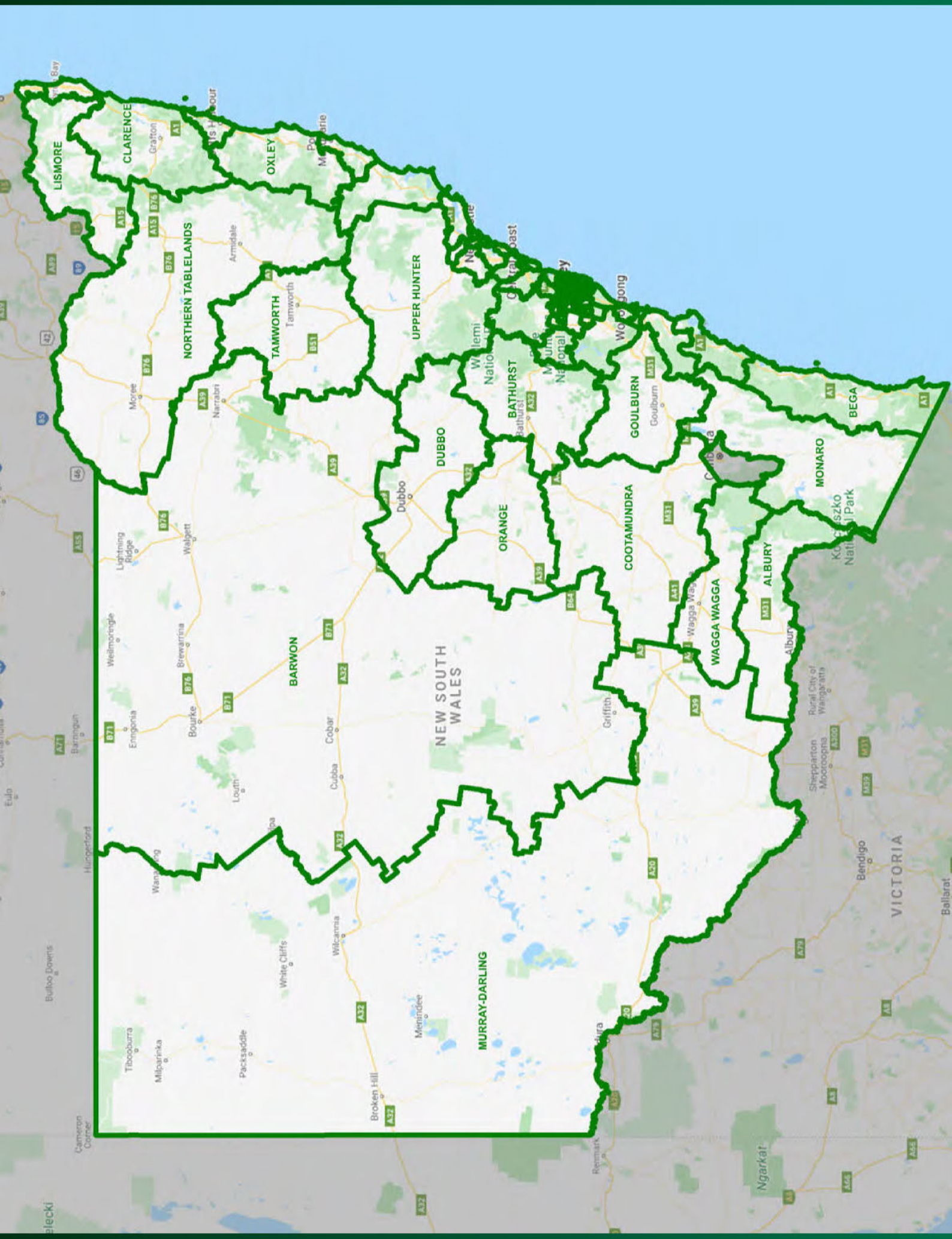

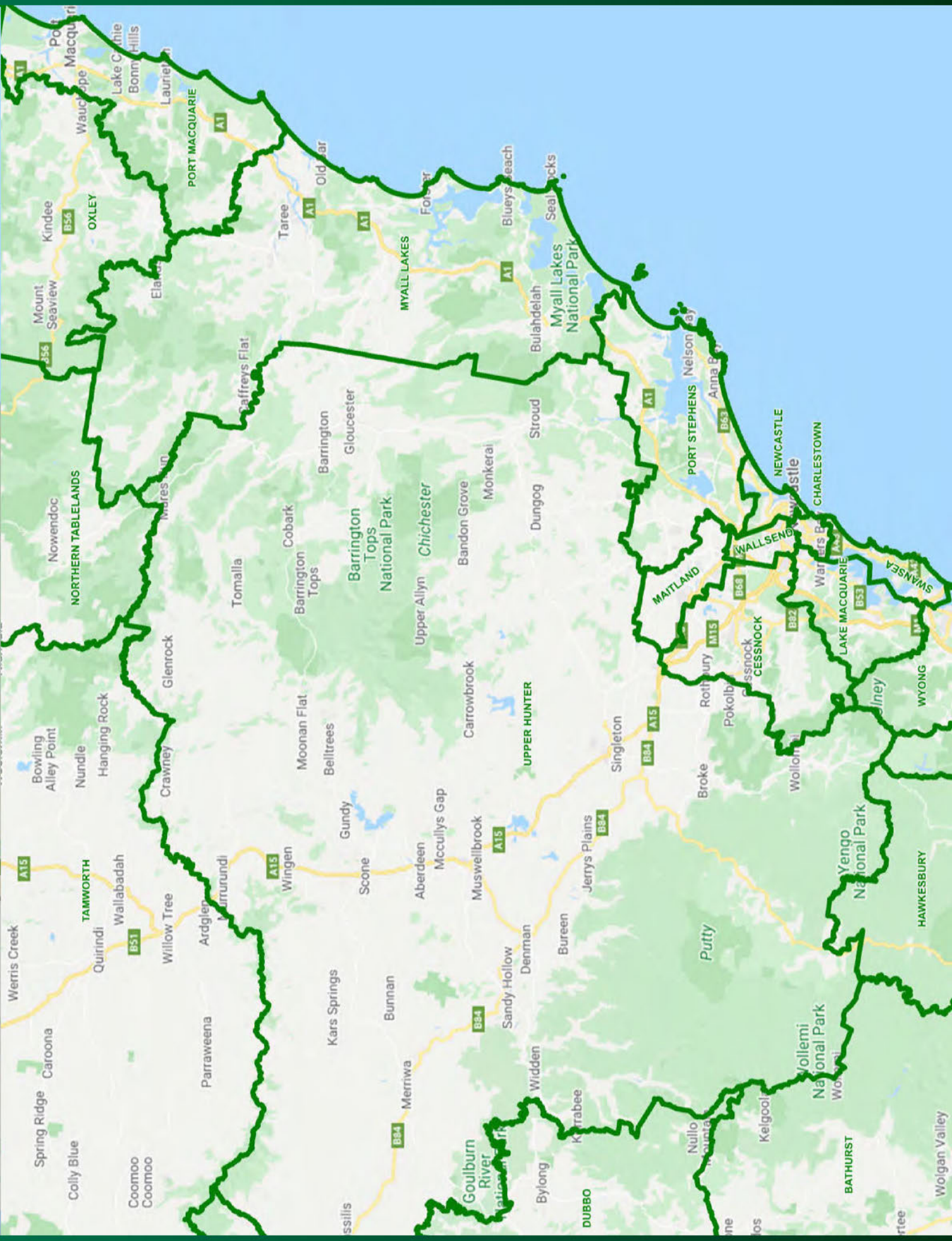
Port Macquarie
Lake Cathie
Bonny Hills
Lauriet
Wauchope
PORT MACQUARIE
Kindee
OXLEY
Mount Seaview
Elaiet
Taree
Old Bar
Forster
Blueys Beach
Seal Rocks
MYALL LAKES
Myall Lakes National Park
Bulahdelah
Nelson Bay
Anna Bay
PORT STEPHENS
Raffreys Flat
Gloucester
Barrington
Stroud
Nowendoc
NORTHERN TABLELANDS
Barrington Tops National Park
Chichester
Bandon Grove
Monkerai
Dungog
Cobark
Tomalla
Barrington Tops
Upper Allyn
NEWCASTLE
CHARLESTOWN
WALLSEND
MAITLAND
SWANSEA
LAKE MACQUARIE
CESSNOCK
WYONG
Glenrock
Carrowbrook
UPPER HUNTER
Singleton
Broke
Bowling Alley Point
Nundle
Hanging Rock
Crawney
Moonan Flat
Belltrees
Gundy
Mcculllys Gap
Aberdeen
Muswellbrook
Jerrys Plains
Bureen
Denman
Sandy Hollow
Wingen
Scone
Werris Creek
TAMWORTH
Wallabadah
Quirindi
Willow Tree
Ardglen
Murrurundi
Kars Springs
Bunnan
Merriwa
Putty
Yengo National Park
HAWKESBURY
Caroona
Parraweena
Spring Ridge
Colly Blue
Coomoo Coomoo
Goulburn River
Bylong
DUBBO
Widden
Kerrabee
Nullo Mountain
Kelgoola
Wollemi National Park
BATHURST
Wolgan Valley

ILLAWARRA - All Electoral Districts

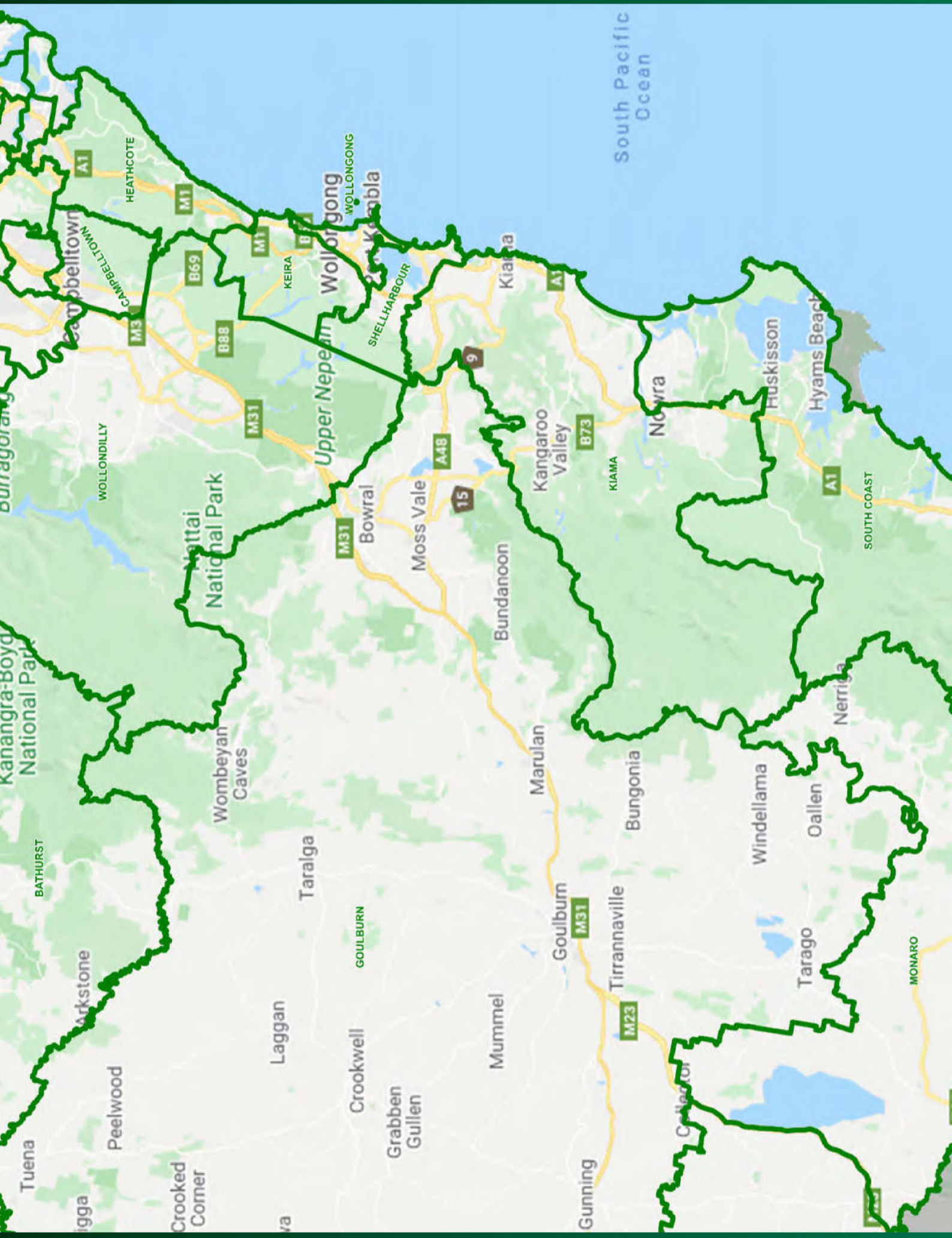

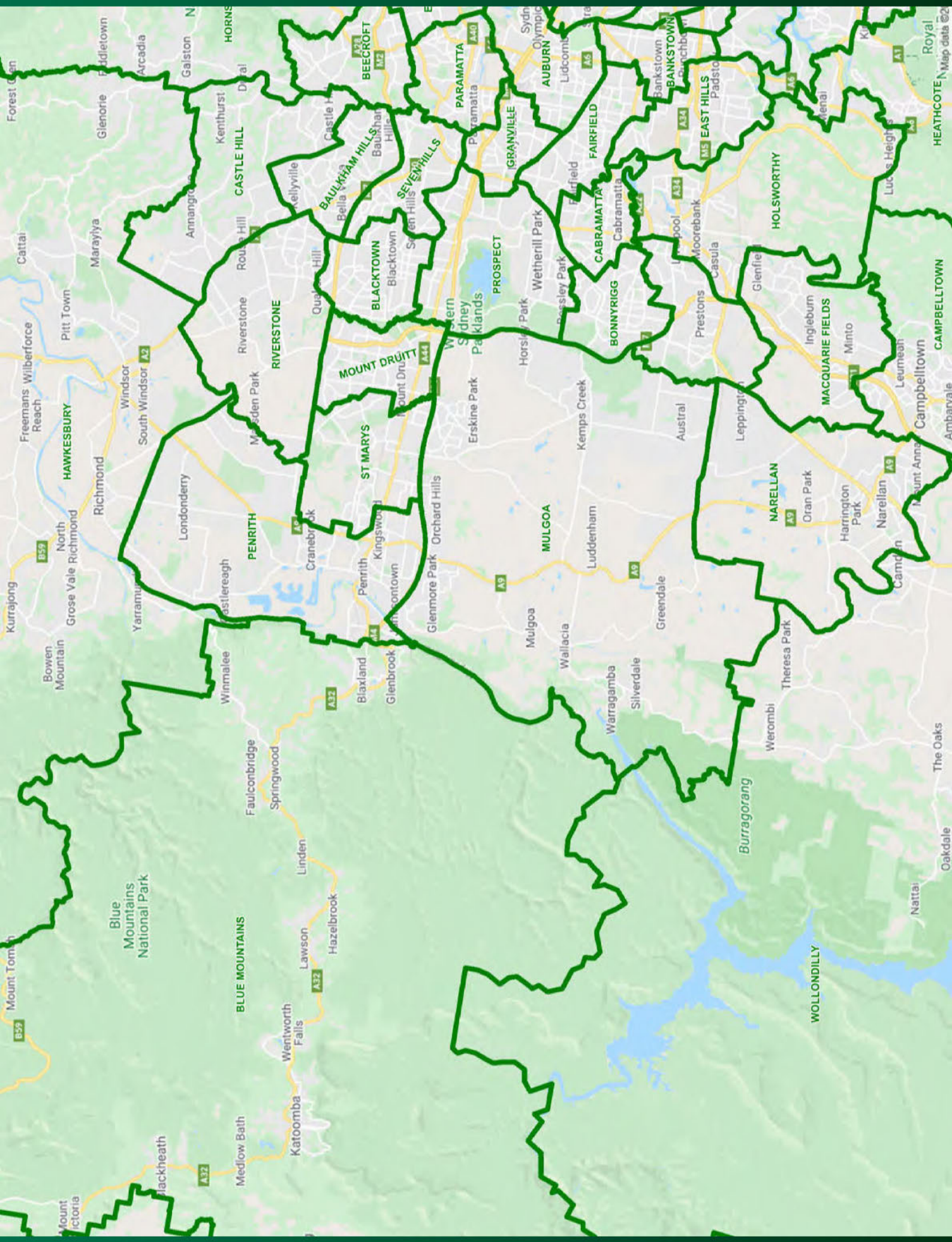
BEECROFT
PARAMATTA
AUBURN
BANKSTOWN
EAST HILLS
HEATHCOTE
CASTLE HILL
BAULKHAM HILLS
SEVEN HILLS
GRANVILLE
FAIRFIELD
HOLSWORTHY
BLACKTOWN
PROSPECT
CABRAMATTA
BONNYRIGG
RIVERSTONE
MOUNT DRUITT
MACQUARIE FIELDS
CAMPBELLTOWN
HAWKESBURY
ST MARYS
PENRITH
MULGOA
NARELLAN
BLUE MOUNTAINS
WOLLONDILLY
Blue Mountains National Park
Burragorang
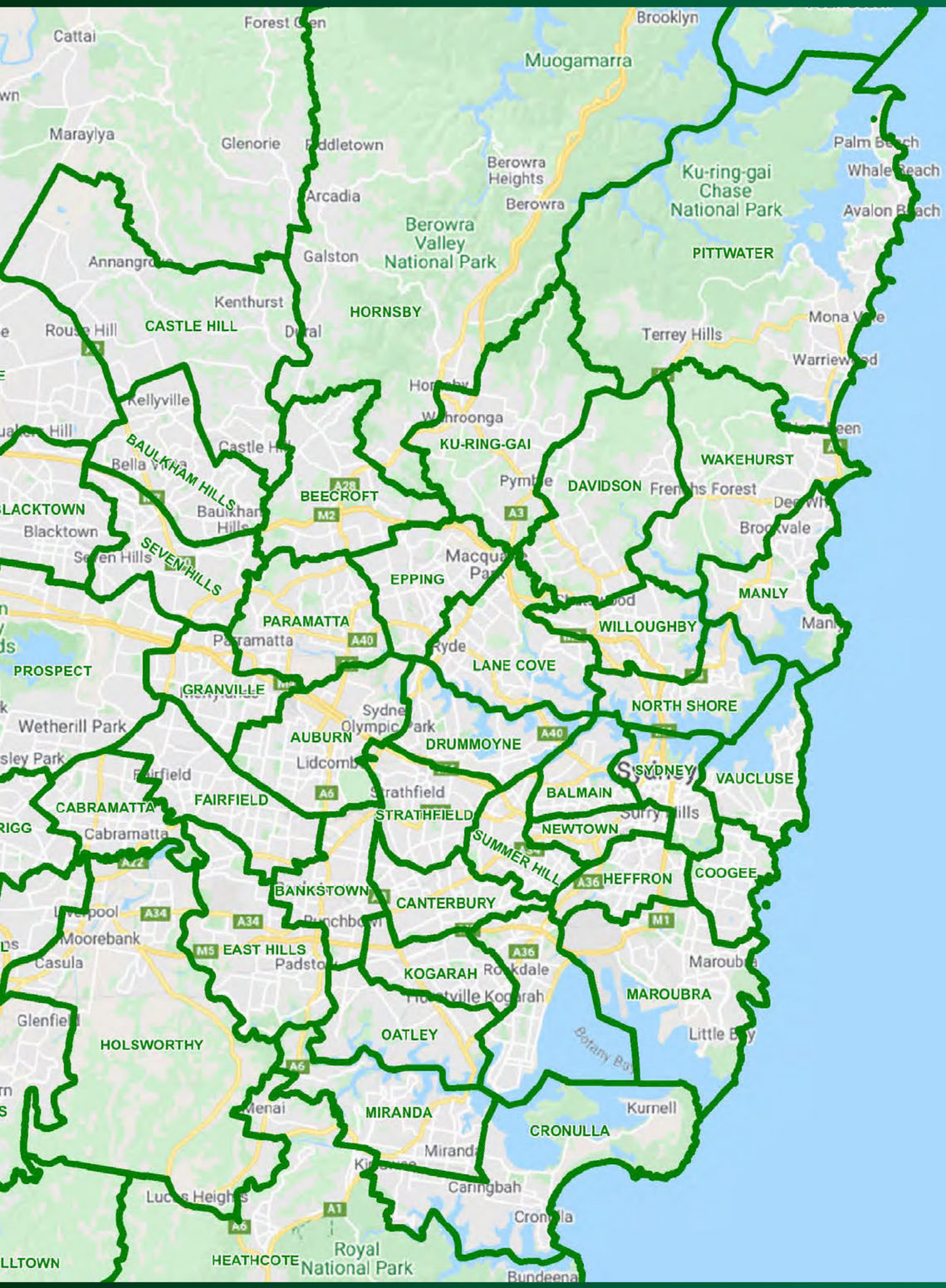
GREATER SYDNEY - All Electoral Districts